

363996

364496

364996

365496

4898114

4898114

4897614

4897614

363996























364496

364996





365496

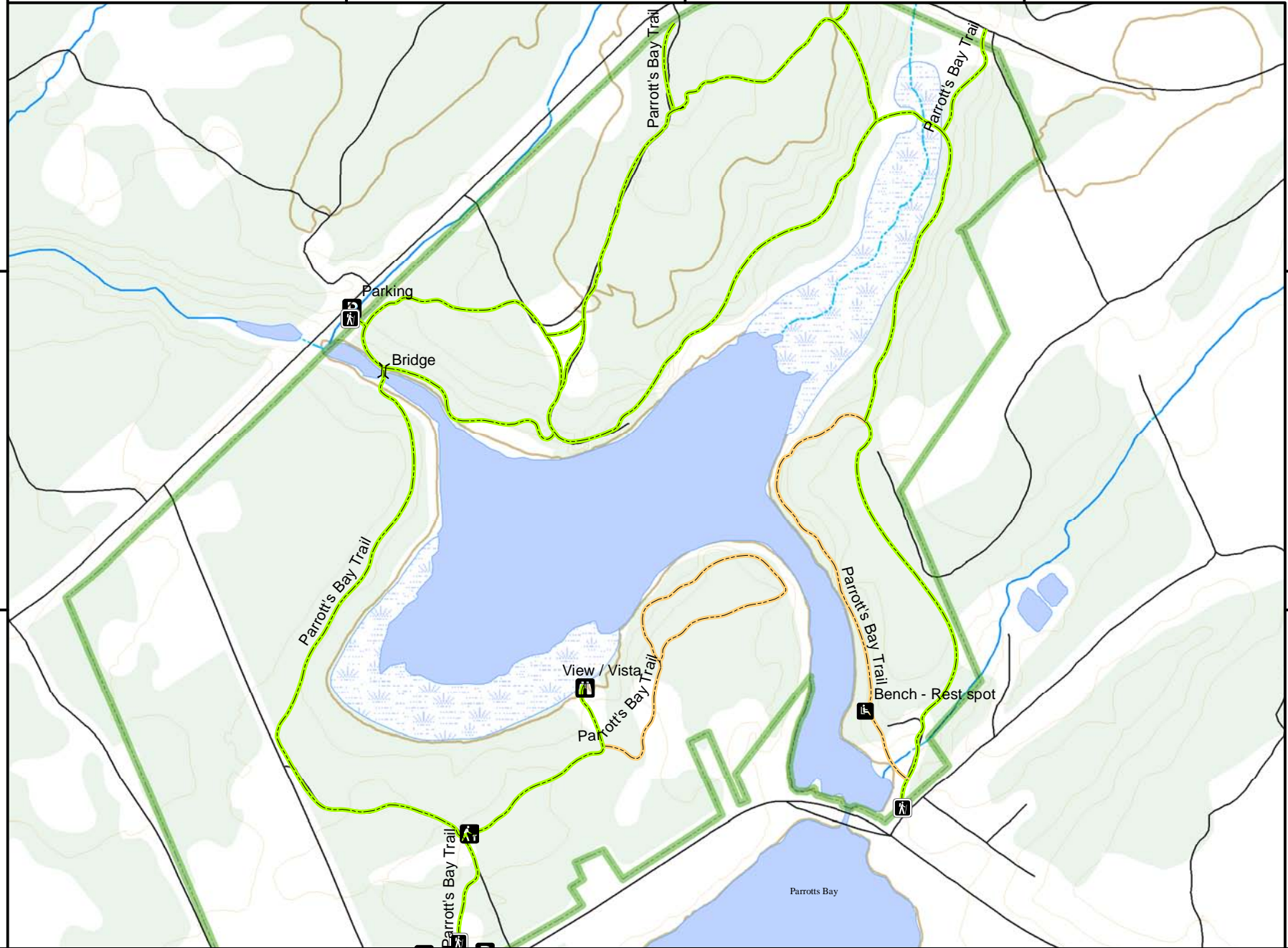
4897114

Legend

-  Trail Head
- Trail Point**
- Points of Interest**
-  BBQ
-  Bench - Rest spot
-  Bridge
-  Building
-  Camp site
-  Drinking Water
-  First Aid
-  Fitness Station
-  Historic Site
-  Information
-  Locks
-  Mine Site
-  Outhouse
-  Parking
-  Picnic table
-  Scuba Diving
-  Sign - Information
-  Sign - Direction
-  Swimming Area
-  Telephone
-  View / Vista

Hiking Trails

- Trail Difficulty**
-  Driving
-  High
-  Low
-  Medium



Produced by the FRONTENAC ARCH
 BIOSPHERE RESERVE Trail System Project
 from data collected in 2008-2010. Base Data supplied
 by Ontario Ministry of Natural Resources Land
 Information Ontario 2010

Scale 1:8000

Parrott's Bay Conservation Area

